




Map data ©2024 Google 1 km

 Use caution – walking directions may not always reflect real-world conditions

97 Talbot Cres
Kooyong VIC 3144

- ↑ 1. Head north on Talbot Cres towards Elizabeth St
700 m
- ↩ 2. Turn left onto Glenferrie Rd/State Route 19
150 m
3. Cross the road
350 m
- ↩ 4. Turn left onto Gardiners Creek Trail
1.0 km
- ↷ 5. Slight right to stay on Gardiners Creek Trail
9 m
- ↷ 6. Slight left onto Yarra Blvd
900 m
- ↩ 7. Turn left onto Main Yarra Trl
2.8 km
- ↷ 8. Turn right towards Punt Rd/State Route 29
21 m
- ↩ 9. Turn left towards Punt Rd/State Route 29
72 m
- ↷ 10. Slight right onto Punt Rd/State Route 29
400 m
- ↷ 11. Slight right to stay on Punt Rd/State Route 29
82 m
- ↩ 12. Turn left onto Olympic Blvd/Swan St/State Route 20
900 m
- ↷ 13. Turn right onto Batman Ave
 Toll road
14 m
- ↩ 14. Turn left onto Olympic Blvd/Swan St/Yarra Bank Hwy/State Route 20
43 m
- ↷ 15. Turn right onto Batman Ave
 Toll road
33 m
- ↩ 16. Turn left
24 m
- ↷ 17. Turn right at Main Yarra Trl
300 m
- ↩ 18. Turn left
400 m
- ↷ 19. Slight left towards Boathouse Dr
78 m
- ↷ 20. Turn right towards Boathouse Dr
14 m
- ↩ 21. Turn left towards Boathouse Dr
22 m
- ↷ 22. Turn right onto Boathouse Dr
52 m
- ↩ 23. Turn left onto Southbank Promenade
750 m
- ↑ 24. Continue onto Yarra Promenade
550 m

- ↪ 25. Turn right onto S Wharf Promenade 350 m
- ↪ 26. Turn right onto Dukes Walk 160 m
- ↶ 27. Turn left onto Rona Walk 67 m
- ↪ 28. Turn right towards Convention Centre PI 7 m
- 29. Walk for 46m 46 m
- ↑ 30. Head south towards Convention Centre PI 9 m
- ↪ 31. Turn right onto Convention Centre PI 44 m
- ↶ 32. Slight left to stay on Convention Centre PI 18 m

Convention Centre PI
Melbourne VIC 3006